

Geography Scheme Of Work For Ss2

Investigating Our Local Area Teachers Gd
 Geography
 Cambridge IGCSE ICT
 GIS Made Easy
 Investigating Landscapes Teachers Guide
 Cambridge IGCSE Geography
 This Is Geography 2
 Geography
 AQA A-level Geography
 Geography
 Developing a Leadership Role Within the Key Stage 1 Curriculum
 Thinking Skills - Geography and Sustainable Development
 Key Stage Two Geography
 GIS Made Easy
 Investigating Environmental Issues
 Folens geography in action 5
 Geography Success:
 Cambridge Igcse(r) Geography: Teacher Pack
 Progress in Geography: Key Stage 3
 10 Geography Lesson Plans for KS1 - Volume 1
 10 Geography Lesson Plans for KS1 - Volume 1
 Geography Through Enquiry
 Start Orienteering with 8-9 Year Olds
 AQA Geography - a Level and AS Evaluation Pack
 Key Geography New Interactions
 Progress in Geography: Key Stage 3
 Geography
 Learning to Teach Geography in the Secondary School
 Geography Key Stage 2, Scotland P4-P6
 Analysing Geographical Data
 Investigating Coasts Teachers Guide
 Bloomsbury Curriculum Basics: Teaching Primary Geography
 Raider's Peril
 Geography
 Geography.
 Geography in Action 2
 Geography Success 4:
 AQA GCSE (9-1) Geography
 Analysing Geographical Data

*Geography Scheme Of
 Work For Ss2*

*Downloaded from
[amsd.per.gov.i](#) by guest*

JAMAL JAX

Investigating Our Local Area Teachers Gd
 Psychology Press

Part of the Folens Geography in Action series, this book covers Primary Geography for each year group. It includes teacher's notes and photocopiable resources. It meets the requirements for the National Curriculum in England & Wales and is compatible with the QCA scheme of work.

Geography Heinemann Library

Thinking skills are a key feature of learning. These brilliant titles in the series will help you develop intellectual skills in children, such as reasoning and enquiry, information processing, creative thinking and evaluation skills. Thinking Skills Geography and Sustainable Development

provides lesson plans on how to use the thinking skills outlined in the National Curriculum to address the geography objectives and sustainable development concepts for KS1 and KS2. Lessons include: * The seaside * Land use * Waste and recycling * Traffic issues * River pollution * Coastal erosion * Tourism
Cambridge IGCSE ICT Hachette UK
 This book offers full teacher support to accompany the Collins Cambridge IGCSE Geography Student Book. The Teacher Guide content is matched lesson-by-lesson to the Student Book. Teacher Guide contents include an introduction on how the Student Book and Teacher Guide match the 0460 syllabus and Papers 1-4; an overview of enquiry learning and ideas for the teacher to think about; a two-year scheme of work; lesson plans for every spread in the core topic chapters of the student Book; one or two worksheets per

core topic chapter; exam practice; answers to questions in the Geographical Skills and Fieldwork section of the Student Book; a CD-Rom containing all lesson plans and worksheets, as well as the scheme of work, in Word format for adapting; PowerPoints to exemplify concepts or add extra whole class activities to particular lessons; and selected artwork, maps, and photos from the Student Book for classroom/whiteboard display. Lesson plans include Cross-references to relevant student book pages and syllabus sections; differentiated learning outcomes; resources, including accompanying worksheets/PowerPoints, as well as further reading/weblinks; ideas for teaching difficult concepts; starter ideas; main activities, including differentiated activities; assessment opportunities; and plenary suggestions.

GIS Made Easy Collins Educational

This spiral bound teacher's resource is one in a series of eight geography titles covering different aspects of the subject and containing photocopiable lesson plans, activities, worksheets and links to further information. The whole series is aimed at the Key Stage Two level (P4-P7 in Scotland).




Investigating Landscapes Teachers Guide Collins Educational

This is Geography is a major new course for Key Stage 3 Geography aiming to raise standards of teaching and learning. It offers: - Less content, more learning - a streamlined scheme of work which focuses on the essentials and which therefore allows teachers to do in-depth work on real world topics that really matter to pupils - Worthwhile and significant tasks - every unit builds, step by step, towards an engaging and significant final task. These tasks use the full range of learning styles to provide something for all pupils. The associated Teachers Resource Book, available in print and as a CD, supports this Pupil's Book with lesson plans and differentiated worksheets - for homework and class work. The lesson plans and worksheets are also provided on CD for you to edit and customise.

Cambridge IGCSE Geography Heinemann Library

Since 1989, initial teacher training courses in England and Wales have recognized the need for teachers to take a lead in a school subject area in their first appointment. There is no longer a place for a primary school teacher (newly qualified or not) whose sole responsibility is his or her own class. Further, a teacher must have specific specialist knowledge and expertise in particular subjects which must be disseminated to the rest of the staff. A teacher also needs to develop the skills of communication, leadership and persuasion

This Is Geography 2 Nelson Thornes Exam Board: AQA Level: AS/A-level Subject: Geography First Teaching: September 2016 First Exam: June 2018 AQA approved Encourage every student to develop in-depth knowledge and advanced geographical skills with this Student Book from the leading A-level Geography publisher*, fully updated for 2016 with detailed content coverage, fascinating case studies and assessment preparation materials. - Enables students of all abilities to increase, apply and revise their subject knowledge as they work through clear explanations of key terms and topics - Brings geographical theory to life by providing a rich source of up-to-date case studies for each physical and human topic

- Builds the core, cartographic, graphical, statistical and ICT skills that students need to maximise their potential through a dedicated skills section tailored to AQA's 2016 specification - Helps students engage with challenging concepts, reflect on their learning and map their progress with pointer questions throughout and end-of-chapter review questions - Allows AS and A-level students to approach their exams with confidence by undertaking a variety of practice questions written by subject specialists with examining experience - Supports you in planning relevant and exciting fieldwork projects that meet the changed fieldwork and investigation requirements *Taken from Educational Publishers Council statistics Geography Heinemann Library The Teacher Guide content is matched lesson by lesson to the Student Book. Written in partnership with the UK Geographical Association, Collins Cambridge IGCSE  Geography Teacher Guide has been fully updated to support the Cambridge IGCSE  Geography (0460) syllabus and Cambridge O-Level syllabus (2217). This Teacher Guide covers the Cambridge IGCSE  Geography (0460) syllabus, as well as the Cambridge O-Level syllabus (2217), both for first teaching in 2018 and first examination in 2020. * Produced in partnership with the Geographical Association - involved in reviewing and writing teaching ideas * Lesson plans for every session in the Student Book; worksheets for every topic * Includes a suggested two-year scheme of work, exam practice and mark scheme guidance * Online resources contain artwork, mapping and photographs from the Student Book for classroom/whiteboard display * Written by highly experienced Geography teachers and consultant edited by the CIE Principal Examiner for Paper 4, John Belfield * This text has not been through the Cambridge endorsement process.

AQA A-level Geography Andrews UK Limited

These 10 Geography Lesson plans cover the programs of study for Key Stage 1 Geography as set out in the National Curriculum and are based around the QCA topics 'Our school and the local area' and 'An Island Home' which studies a contrasting locality. Within each lesson are opportunities to develop geographical enquiry and skills through knowledge and understanding of places, patterns and processes, as well as development and change. Each lesson includes practical activities and as well as setting out lesson objectives and outcomes. The lesson plans also offer extension activities for cross-

curricular work and ICT opportunities as well as assessment.

Geography Collins Educational

This Primary geography course covers the National Curriculum and Scottish 5-14 guidelines and matches the QCA scheme of work for geography in KS1 & KS2. The pupils' text books include informative text illustrated with maps, photographs and artwork, plus a set of activities on each spread. They are recommended for guided reading with some teacher support, and comprehension work.

Developing a Leadership Role Within the Key Stage 1 Curriculum Hodder Murray

Learning to Teach Geography in the Secondary School has become the widely recommended textbook for student and new teachers of geography. It helps you acquire a deeper understanding of the role, purpose and potential of geography within the secondary curriculum, and provides the practical skills needed to design, teach and evaluate stimulating and challenging lessons. It is grounded in the notion of social justice and the idea that all students are entitled to a high quality geography education. The very practical dimension provides you with support structures through which you can begin to develop your own philosophy of teaching, and debate key questions about the nature and purpose of the subject in school. Fully revised and updated in light of extensive changes to the curriculum, as well as to initial teacher education, the new edition considers the current debates around what we mean by geographical knowledge, and what's involved in studying at Masters level. Key chapters explore the fundamentals of teaching and learning geography: Why we teach and what to teach Understanding and planning the curriculum Effective pedagogy Assessment Developing and using resources Fieldwork and outdoor learning Values in school geography Professional development Intended as a core textbook and written with university and school-based initial teacher education in mind, Learning to Teach Geography in the Secondary school is essential reading for all those who aspire to become effective, reflective teachers. Praise for previous editions of Learning to Teach Geography in the Secondary School... 'This is a practical and visionary book, as well as being superbly optimistic. It has as much to offer the experienced teacher as the novice and could be used to reinvigorate geography departments everywhere. Practical activities and ideas are set within a carefully worked out, authoritative, conceptual framework.' - The Times Educational Supplement 'This is a modern,

powerful, relevant and comprehensive work...a standard reference for many beginning teachers on geography initial teacher training courses.' - Educational Review

Thinking Skills - Geography and Sustainable Development Heinemann Library

Primary Foundations Provides A Practical Solution To The Problem of Teaching The Foundation Subjects Alongside All The Other Demands of The Curriculum. Each Book In This Series Breaks Down The Current Subject Requirements Into Manageable Units of Work Which Can Be Used As A Basis For Planning A Significant Scheme of Work Or As A Supplement To Any Existing Scheme. Each Book offers: * Planning Grids For The Medium Term Planning * Subject Knowledge Support * Lesson Plans Which Feature: * Teacher Objectives * Specialist Vocabulary * Links To The Literacy and Numeracy Where Applicable * Ict Opportunities * Differentiation * Assessment Guidance * Photocopiable Activity Pages. Geography Ages 9 To 11 Provides Sections On Uk Localities; Economically Developing Country Localities; Water In The Landscape; Settlements; Environmental Change and Suitable Development. There Is Also A Comprehensive Section On The Revised National Curriculum and Related Planning Strategies.

Key Stage Two Geography Andrews UK Limited

This spiral bound teacher's resource is one in a series of eight geography titles covering different aspects of the subject and containing photocopiable lesson plans, activities, worksheets and links to further information. The whole series is aimed at the Key Stage Two level (P4-P7 in Scotland).

GIS Made Easy Collins

A practical teacher's resource for use at KS/P4-6, this work provides structured lesson plans and linked copymasters, putting the emphasis on direct teaching and clear targets for pupil achievement. Written in line with the National Curriculum and Scottish 5-14 Guidelines, it covers the main geographical topics as part of the curriculum.

Investigating Environmental Issues

Best Sellers - Books :

- [Phet Waves Intro Answer Key Pdf](#)
- [Phet Concentration Answer Key](#)
- [Pharmacy Practice And The Law 9th Edition](#)
- [Pharmacy Data Entry Practice](#)
- [Phi Theta Kappa Honor Society Legit](#)
- [Phase Change Phenomena Worksheet Answers](#)
- [Pharmacy Technician Sig Code Practice](#)
- [Phet Simulation Density Activity Answer Key](#)

Coordination Group Publication

These 10 Geography Lesson plans cover the programs of study for Key Stage 1 Geography as set out in the National Curriculum and are based around the QCA topics 'Our school and the local area' and 'An Island Home' which studies a contrasting locality. Within each lesson are opportunities to develop geographical enquiry and skills through knowledge and understanding of places, patterns and processes, as well as development and change. Each lesson includes practical activities and as well as setting out lesson objectives and outcomes. The lesson plans also offer extension activities for cross-curricular work and ICT opportunities as well as assessment.

Folens geography in action 5 Hodder Education

This Primary geography course covers the National Curriculum and Scottish 5-14 guidelines and matches the QCA scheme of work for geography in KS1 & KS2. The pupils' text books include informative text illustrated with maps, photographs and artwork, plus a set of activities on each spread. They are recommended for guided reading with some teacher support, and comprehension work.

Geography Success: Folens Limited Full teacher support to accompany the Collins Cambridge IGCSE Geography Student Book - the Teacher Guide content is matched lesson-by-lesson to the Student Book. Produced in partnership with the Geographical Association - involved in reviewing and writing teaching ideas Lesson plans for every session in the Student Book; worksheets for every topic Includes a suggested two-year scheme of work, exam practice and mark scheme guidance CD-Rom contains artwork, mapping and photographs from the Student Book for classroom/whiteboard display Written by highly experienced Geography teachers and consultant edited by the CIE Principal Examiner for Paper 4, John Belfield This text has not been through the Cambridge endorsement process.

Cambridge Igcse(r) Geography: Teacher Pack Bloomsbury Publishing AQA approved Stretch and challenge your students to achieve their full potential with

learning materials that guide them through the new content and assessment requirements; developed by subject experts with examining experience and one of the leading Geography publishers. - Enables students to learn and practise geographical, mathematical and statistical skills through engaging activities specifically designed for the reformed 2016 curriculum - Helps higher ability students boost their knowledge and understanding via suitably challenging extension tasks that go beyond the core content - Develops students' skills responding to a range of questions with topic-specific Question Practice in each section, supplemented by practical insight from skilled teachers with examining experience - Incorporates possible fieldwork enquiries throughout with unrivalled advice on the changed fieldwork assessment from authors specialising in this key area - Reduces your research time by providing a bank of contemporary case studies that includes numerous UK examples for the revised criteria

Progress in Geography: Key Stage 3 Heinemann Library

Katka's heart pumped against her ribs... battles like this were what Raider's Peril was all about. Eleven-year-old Katka feels most at home when she is not being Katka. By day, she attends school like the rest of her friends, but by night, Catanna Brittlestar adventures around the White Desert in search of prestige and precious gems, with her loyal guild in tow. Then, the lines between her two worlds begin to blur - Katka thought Raider's Peril was just a game, but some players are raiding for real... Download the full eBook and explore supporting teaching materials at www.twinkl.com/originals Join Twinkl Book Club to receive printed story books every half-term at www.twinkl.co.uk/book-club (UK only).

10 Geography Lesson Plans for KS1 - Volume 1 Twinkl

Providing a focused resource for developing pupils' geographical ideas and skills through text, pictures, maps, activities and links to Internet resources, this is one of a series of titles supporting the scheme of work for geography at Key Stage 2.

- [Pharmacy Technician Data Entry Practice](#)
- [Philadelphia Eagles Open Practice 2023](#)